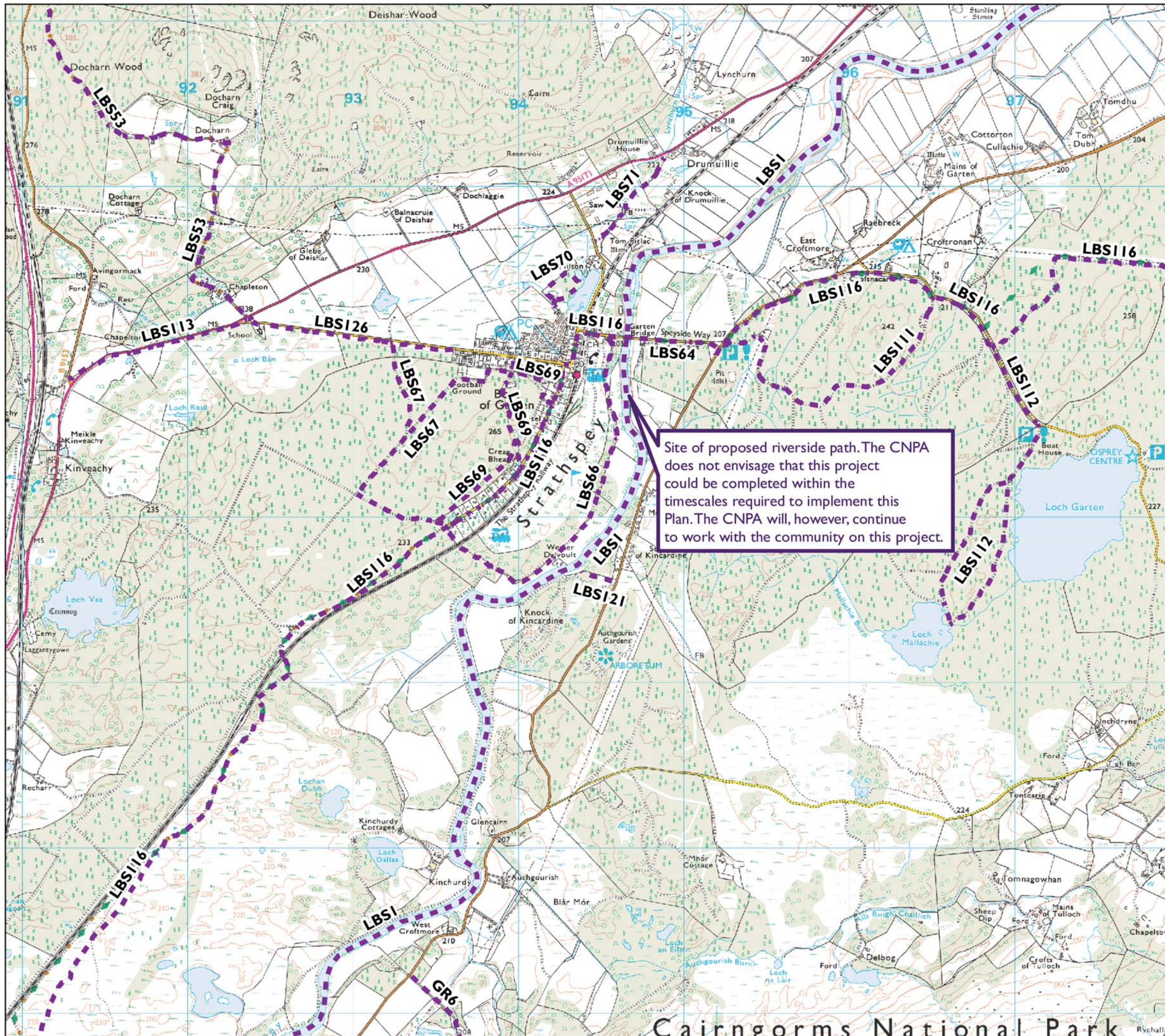


Map 20

Boat of Garten



| Boat of Garten Core Paths | |
|----------------------------------|---|
| Path Ref No | Path Name/Description |
| LBS1 | The River Spey |
| LBS53 | Sustrans Route 7 |
| LBS64 | The Speyside Way – new path to be developed |
| LBS66 | River Path |
| LBS67 | Woodland Path |
| LBS69 | Craigie to Curling Pond Path |
| LBS70 | All Abilities Trail |
| LBS71 | Boat to Drumullie |
| LBS111 | Abernethy (red route) |
| LBS112 | Loch Garten to Loch Mallachie Path |
| LBS113 | A96 Cycle Path |
| LBS116 | The Speyside Way |
| LBS121 | River Path |
| LBS126 | Sustrans Route 7 |
| GR6 | The Sluggan |

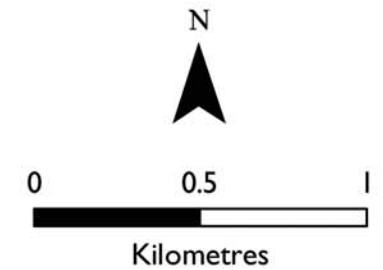
Map 20 BOAT OF GARTEN



Site of proposed riverside path. The CNPA does not envisage that this project could be completed within the timescales required to implement this Plan. The CNPA will, however, continue to work with the community on this project.

Map Legend

-  Core Paths
-  Cairngorms National Park
- LBSI** Path Reference Number



Reproduced by permission of Ordnance Survey on behalf of HMSO. © Crown copyright and database right 2010. All rights reserved. Ordnance Survey Licence number 100040965 Cairngorms National Park Authority.

This map must not be used for navigational purposes.